

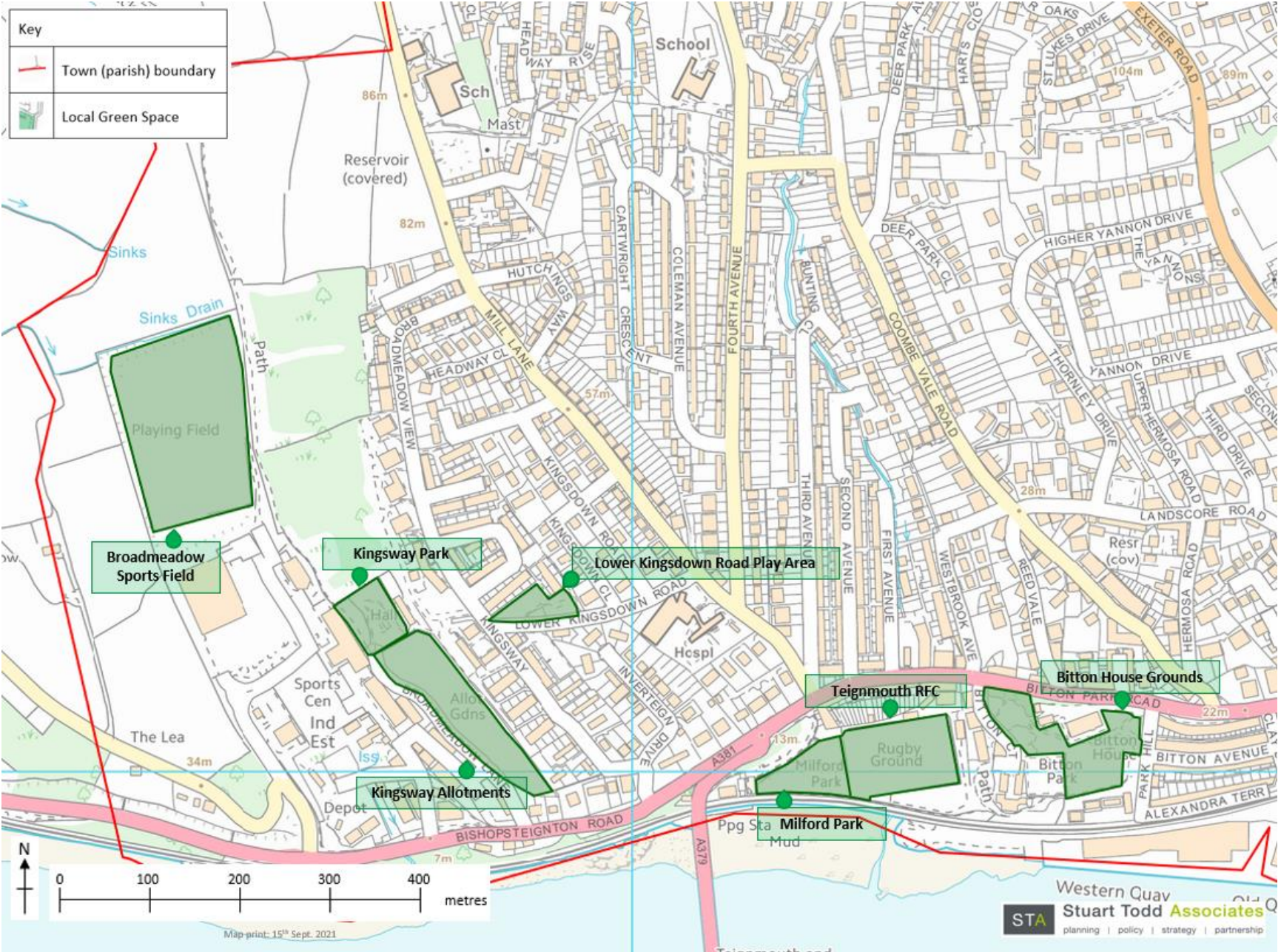


## **Appendix 3**

### **Policy SLR1 Inset Maps**

Key	
	Town (parish) boundary
	Local Green Space



Map print: 15<sup>th</sup> Sept. 2021



